

MAPQUEST.

Notes


















Trip to Harrells Christian Academy

360 Tomahawk Hwy, Harrells, NC 28444 -
(910) 532-4575

59.44 miles - about 1 hour 11 minutes



908 S McPherson Church Rd, Fayetteville, NC 28303-5351

- | | | |
|---|--|------------|
|  | 1. Start out going SOUTHEAST on S MCPHERSON CHURCH RD toward GUY CIR. | go 0.4 mi |
|   | 2. Turn LEFT onto RAEFORD RD / US-401 BR. | go 0.9 mi |
|   | 3. Turn RIGHT onto ROBESON ST / US-401 BR. | go 1.7 mi |
|   | 4. Merge onto NC-87 S via the ramp on the LEFT. | go 5.7 mi |
|   | 5. Merge onto I-95 N toward DUNN / BENSON. | go 3.0 mi |
|  | 6. Take the NC-53 / NC-210 exit, EXIT 49 , toward FAYETTEVILLE. | go 0.4 mi |
|   | 7. Merge onto CEDAR CREEK RD / NC-210 S / NC-53 E toward ELIZABETHTOWN. | go 3.0 mi |
|   | 8. Turn LEFT onto NC-210. | go 33.5 mi |
|   | 9. Turn LEFT onto NC-41. | go 10.9 mi |
|  | 10. 360 TOMAHAWK HWY. | go 0.0 mi |



Harrells Christian Academy - (910) 532-4575 360 Tomahawk Hwy, Harrells, NC 28444

Total Travel Estimate : 59.44 miles - about 1 hour 11 minutes

[All rights reserved. Use subject to License/Copyright](#) | [Map Legend](#)

Directions and maps are informational only. We make no warranties on the accuracy of their content, road conditions or route usability or expeditiousness. You assume all risk of use. MapQuest and its suppliers shall not be liable to you for any loss or delay resulting from your use of MapQuest. Your use of MapQuest means you agree to our [Terms of Use](#)