

# MAPQUEST.

## Trip to [3234-3299] Airport Rd

Southern Pines, NC 28387



















44.00 miles - about 59 minutes

Notes

Directions to:  
The O'Neal School  
3300 Airport Rd.  
Southern Pines, NC 28387



### 908 S McPherson Church Rd, Fayetteville, NC 28303-5351

- |                                                                                                                                                                         |                                                                                                                                |            |
|-------------------------------------------------------------------------------------------------------------------------------------------------------------------------|--------------------------------------------------------------------------------------------------------------------------------|------------|
|                                                                                        | 1. Start out going <b>SOUTHEAST</b> on <b>S MCPHERSON CHURCH RD</b> toward <b>GUY CIR</b> .                                    | go 0.4 mi  |
|                                                                                        | 2. Turn <b>RIGHT</b> onto <b>RAEFORD RD / US-401 BR</b> . Continue to follow <b>RAEFORD RD</b> .                               | go 5.1 mi  |
|       | 3. Stay <b>STRAIGHT</b> to go onto <b>S RAEFORD RD / US-401 S</b> . Continue to follow <b>US-401 S</b> .                       | go 9.6 mi  |
|   | 4. <b>US-401 S</b> becomes <b>US-401 BYP</b> .                                                                                 | go 3.9 mi  |
|   | 5. Turn <b>RIGHT</b> onto <b>NC-211 / W PROSPECT AVE</b> . Continue to follow <b>NC-211</b> .                                  | go 16.0 mi |
|   | 6. Turn <b>RIGHT</b> onto <b>US-15 501 / US-15 / US-501 / NC-211</b> .                                                         | go 0.3 mi  |
|   | 7. Turn <b>SLIGHT RIGHT</b> onto <b>S SANDHILLS BLVD / US-1 / US-15 / US-501 / NC-211</b> . Continue to follow <b>US-1 N</b> . | go 5.2 mi  |
|                                                                                      | 8. Take the ramp toward <b>CARTHAGE / PINEHURST</b> .                                                                          | go 0.0 mi  |
|                                                                                      | 9. Turn <b>SLIGHT RIGHT</b> onto <b>YADKIN RD</b> .                                                                            | go 0.0 mi  |
|   | 10. Turn <b>RIGHT</b> onto <b>MIDLAND RD / NC-2 W</b> .                                                                        | go 0.3 mi  |
|   | 11. Turn <b>RIGHT</b> onto <b>CENTRAL DR / NC-22</b> . Continue to follow <b>NC-22</b> .                                       | go 2.7 mi  |



12. **NC-22** becomes **NC-22**.

go 0.0 mi

---



13. Enter next **roundabout** and take 3rd exit onto **AIRPORT RD**.

go 0.3 mi

---



14. **[3234-3299] AIRPORT RD**.

go 0.0 mi

---



**[3234-3299] Airport Rd, Southern Pines, NC 28387**

**Total Travel Estimate : 44.00 miles - about 59 minutes**

[All rights reserved. Use subject to License/Copyright](#) | [Map Legend](#)

Directions and maps are informational only. We make no warranties on the accuracy of their content, road conditions or route usability or expeditiousness. You assume all risk of use. MapQuest and its suppliers shall not be liable to you for any loss or delay resulting from your use of MapQuest. Your use of MapQuest means you agree to our [Terms of Use](#)